SHEET No 1

# PLAN No-906

## FOR THE IMPROVEMENT OF

# CLUSTER STREET

## FROM ALLEN ST. TO DOROTHY ST.

**IN THE CITY OF SAN BERNARDINO, CALIF.**

Sept. 1926.

C.E. Johnson
City Engineer

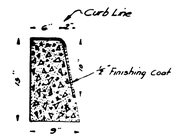


**CURB SECTION**
Scale 1"=1'

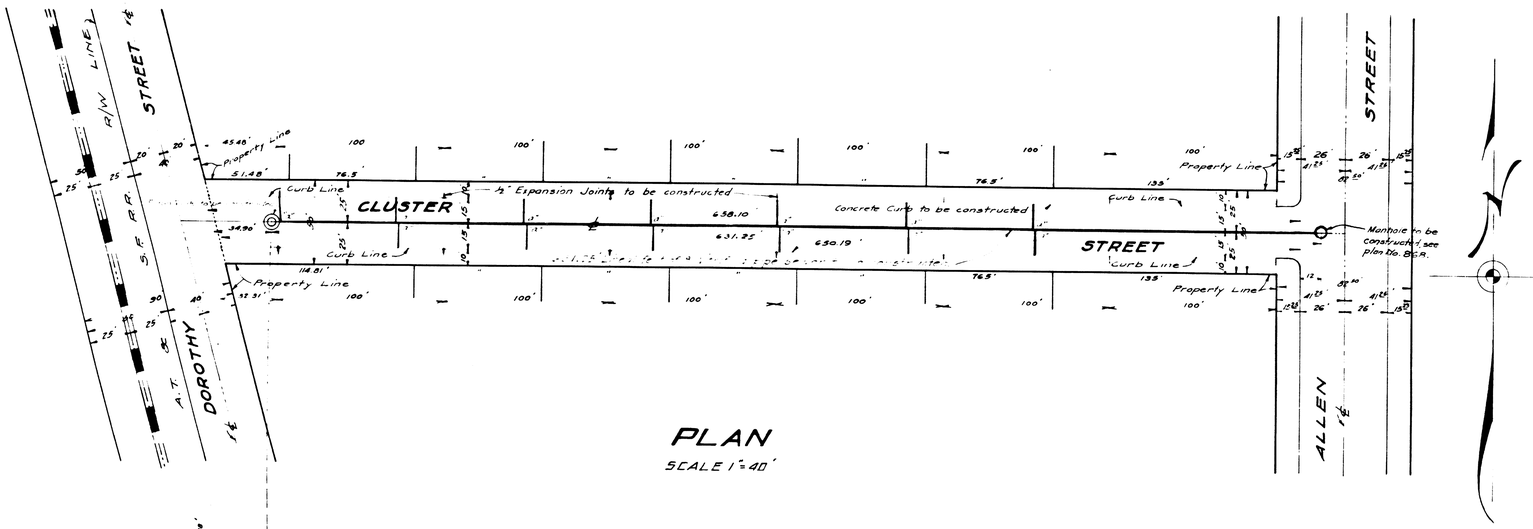


**PLAN**
SCALE 1"=40'




**NORTH CURB PROFILE**

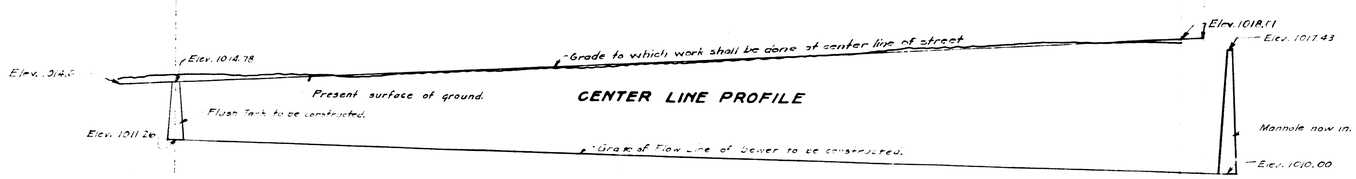


**CENTER LINE PROFILE**

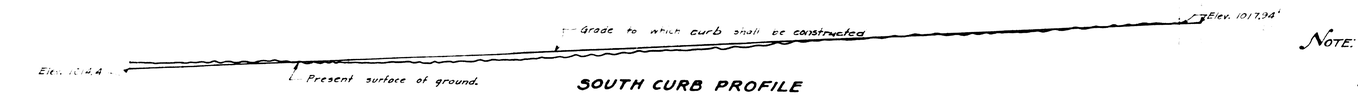


**SOUTH CURB PROFILE**

### PROFILE LEGEND

Black lines show the present surface of ground.
Red lines show grade to which work shall be done.
Scales:- Horizontal 1"=40'; Vertical 1"=4'

### LEGEND

" or in. mean inch or inches.
' or ft. means foot or feet.
ST. means street.
℄ means centerline.
A.T. & S.F. RR. R/W means Atchison Topeka and Santa Fe Rail Road right
Elev. means elevation.
No means number.
Concrete curb to be constructed shown thus - - - - - - - in section thus
8" Vitrified pipe sewer to be constructed shown thus - - - - - - - - -
8"x4" Wyes with 4" connecting sewers to be installed shown thus - - - -
Flush Tank to be constructed shown thus - - - - - - - - - - - - -
Manhole now in shown thus - - - - - - - - - - - - - - -
½" Expansion Joints to be constructed shown thus--|

### SEWER DETAIL

Lineal ft. of 8" Vitrified pipe sewer to be constructed - - - - - - - - - -
Lineal ft. of 4" " " connecting sewer to be constructed - - -
No. of 8"x4" Wyes with 4" connecting sewers to be installed - - - - -
No. of flush tanks to be constructed - - - - - - - - - - - - - - -

### TITLE TO STREET

Cluster Street dedicated to City of San Bernardino by SHAY'S HALF ACRES No 2 as recorded in Book 23 Page 60 records of San Bernardino County, California.

**NOTE:** The grades to which the work shall be done are indicated by a red line.
All elevations shown in red ink are in feet and feet tenths and are above a plane which is 1045.28 ft. below the City Bench Mark as established by Ord. No. 383 of the City of San Bernardino, California. The grades of the work between the elevations as shown on these plans shall be in a straight line unless otherwise noted indicated. The grades for the curb refer to the top of the curb. The grades for the sewer refer to the flow line of the sewer.

Note - All connecting sewers shall be constructed on an upward grade of one per cent and shall extend from the main sewer to the curb line, and shall be constructed at right angles to the main sewer.

### GRADE

Grade of Cluster Street established November 8, 1926

PLAN ADOPTED NOV. 15-1926

SHEET No 1

# PLAN No-906

## FOR THE IMPROVEMENT OF

# CLUSTER STREET

## FROM ALLEN ST. TO DOROTHY ST.

**IN THE CITY OF SAN BERNARDINO, CALIF.**

Sept. 1926.

C.E. Johnson
City Engineer

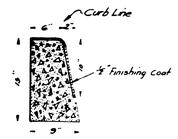


**CURB SECTION**
Scale 1"=1'

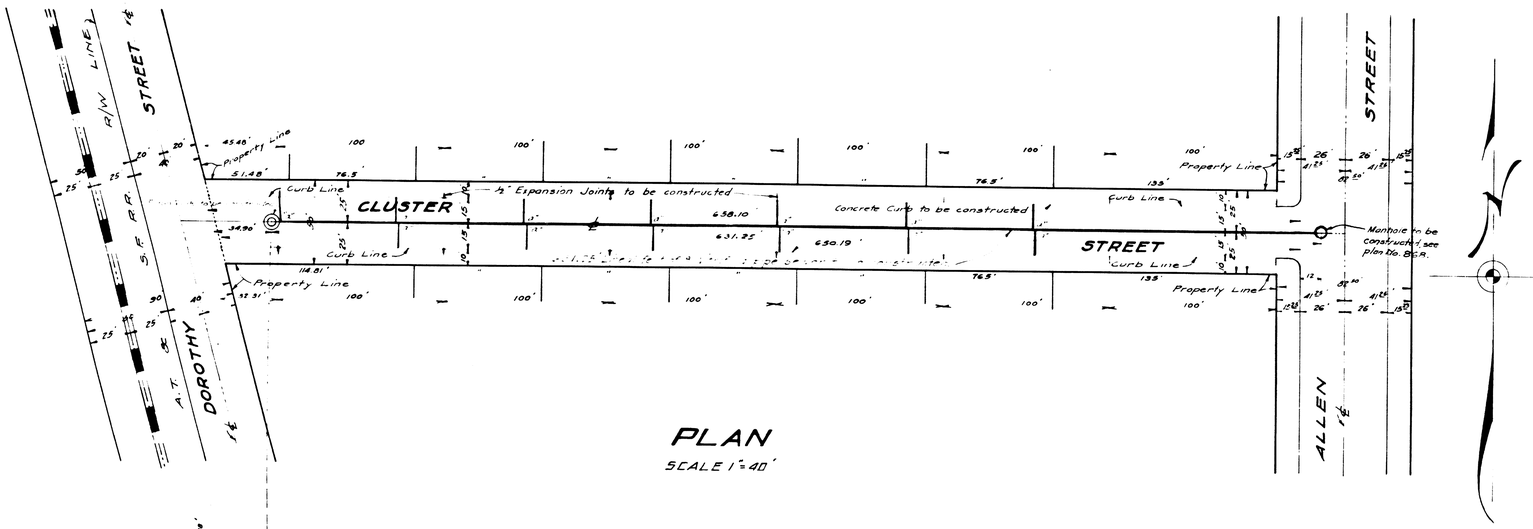


**PLAN**
SCALE 1"=40'




**NORTH CURB PROFILE**

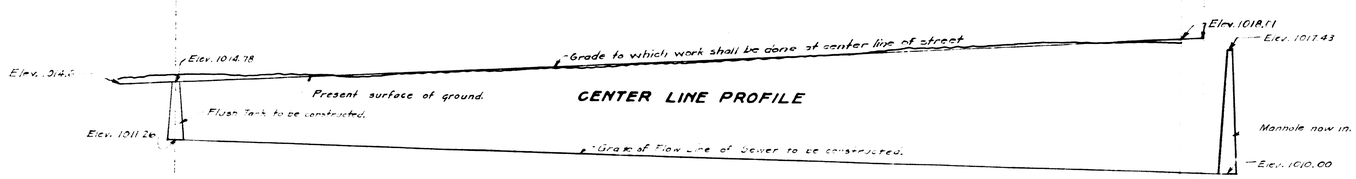


**CENTER LINE PROFILE**

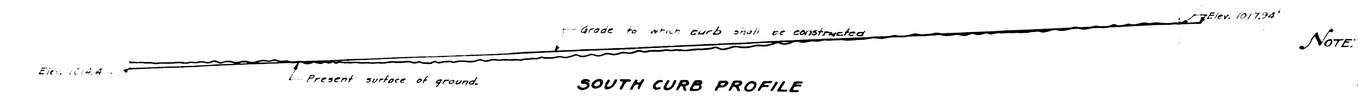


**SOUTH CURB PROFILE**

### PROFILE LEGEND

Black lines show the present surface of ground.
Red lines show grade to which work shall be done.
Scales:- Horizontal 1"=40'; Vertical 1"=4'

### LEGEND

" or in. mean inch or inches.
' or ft. means foot or feet.
ST. means street.
℄ means centerline.
A.T. & S.F. RR. R/W means Atchison Topeka and Santa Fe Rail Road right
Elev. means elevation.
No means number.
Concrete curb to be constructed shown thus - - - - - - - in section thus
8" Vitrified pipe sewer to be constructed shown thus - - - - - - - - -
8"x4" Wyes with 4" connecting sewers to be installed shown thus - - - -
Flush Tank to be constructed shown thus - - - - - - - - - - - - -
Manhole now in shown thus - - - - - - - - - - - - - - -
½" Expansion Joints to be constructed shown thus--|

### SEWER DETAIL

Lineal ft. of 8" Vitrified pipe sewer to be constructed - - - - - - - - - -
Lineal ft. of 4" " " connecting sewer to be constructed - - -
No. of 8"x4" Wyes with 4" connecting sewers to be installed - - - - -
No. of flush tanks to be constructed - - - - - - - - - - - - - - -

### TITLE TO STREET

Cluster Street dedicated to City of San Bernardino by SHAY'S HALF ACRES No 2 as recorded in Book 23 Page 60 records of San Bernardino County, California.

**NOTE:** The grades to which the work shall be done are indicated by a red line.
All elevations shown in red ink are in feet and feet tenths and are above a plane which is 1045.28 ft. below the City Bench Mark as established by Ord. No. 383 of the City of San Bernardino, California. The grades of the work between the elevations as shown on these plans shall be in a straight line unless otherwise noted indicated. The grades for the curb refer to the top of the curb. The grades for the sewer refer to the flow line of the sewer.

Note - All connecting sewers shall be constructed on an upward grade of one per cent and shall extend from the main sewer to the curb line, and shall be constructed at right angles to the main sewer.

### GRADE

Grade of Cluster Street established November 8, 1926

PLAN ADOPTED NOV. 15-1926